

NOTES:
This Site Plan does not show widths or construction details

Borough/Parish Boundary: - - - - -

Public Right of Way: - - - - -

KEY:

Classified Roads:

Highway Boundary:

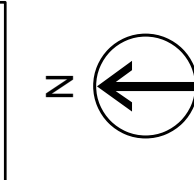
Highway to be stopped up:

Highway to be improved:

New Highway:

Private Means of Access to be stopped up:

New Means of Access:



See Inset A

Rev	Description	dd/mm/yy	By	Check	Approved

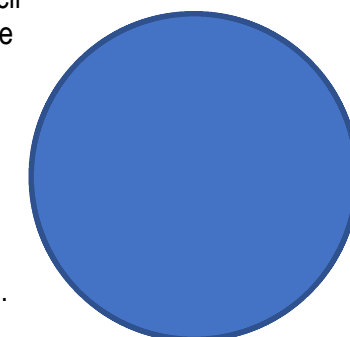
This map is reproduced from Ordnance Survey material with the permission of Ordnance Survey on behalf of the Controller of Her Majesty's Stationary Office. © Crown Copyright. Unauthorised reproduction infringes Crown Copyright and may lead to prosecution or civil proceedings. Oxfordshire County Council, 0100023343, 2021



THE OXFORDSHIRE COUNTY COUNCIL (DIDCOT GARDEN TOWN HIGHWAYS INFRASTRUCTURE – A4130 IMPROVEMENT (MILTON GATE TO COLLETT ROUNDABOUT), A4197 DIDCOT TO CULHAM LINK ROAD, AND A415 CLIFTON HAMPDEN BYPASS) (SIDE ROADS) ORDER 2022

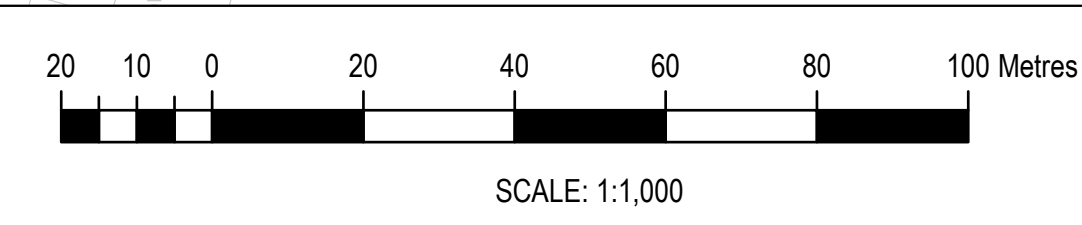
SITE PLAN 1A -
A4130 – MILTON GATE JUNCTION TO NEW FARM

The COMMON SEAL of Oxfordshire County Council was hereto affixed in the presence of –



Authorised Officer
Dated this day of 2022 Seal No.

Drawn	Checked	Approved	Date
AH	**	**	06/07/22



GH Project Number	Scale at A1
132861.001	1:1,000
Drawing Number	Revision
GH-132861001-SRO-1A	P01.7